









Plan for Our Parks - Proposed South Coast Marine Park

-  Limit of Coastal Waters of the State of Western Australia
-  MPRSWG candidate areas for marine reservation ¹
-  Scientific review recommendations for extensions to MPRSWG areas ²
-  Commonwealth Marine Protected Area ³
-  IMCRA⁴ Bioregion
-  Relevant Native Title / Traditional Owner areas ⁵
-  Lands managed by Department of Biodiversity, Conservation and Attractions
-  Ports ⁶

1 - Report of the Marine Parks and Reserves Selection Working Group (June 1994), *A Representative Marine Reserve System for Western Australia*, Department of Conservation and Land Management, Western Australia.
 2 - Sutton and Day (2021), *A review of the south coast marine environment and proposed areas for state marine reservation between Albany and Eucla*, Western Australia, Carioja Marine Consulting, Fremantle, WA.
 3 - Proclaimed under the Commonwealth *Environment Protection and Biodiversity Conservation Act 1999*.
 4 - *Integrated Marine and Coastal Regionalisation of Australia* version 4.0.
 5 - Derived from datasets supplied by National Native Title Tribunal, October 2020 and May 2021.
 6 - Port of Esperance boundary subject to change. Proposed marine park boundary will abut amended port boundary.

Map produced by Department of Biodiversity, Conservation and Attractions (AEPL Branch) 20 May 2021

