




# Bibbulmun Track, Munda Biddi Trail and Cape To Cape Track

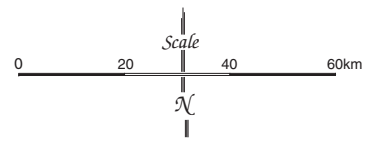


## Long Trails

-  Bibbulmun Track
-  Munda Biddi Trail
-  Cape to Cape Track

## Lands and Waters Managed by the Department of Biodiversity, Conservation and Attractions

-  Conservation reserves
-  State forest
-  Marine Park



Camping  
Bushwalking  
Cycling

### BIBBULMUN TRACK

Map 1: Darling Range - Kalamunda to North Bannister			
Map 2: Dwellingup - North Bannister to Harvey - Quindanning Road			
Map 3: Collie - Harvey 3 - Quindanning Road to Mumballup			
Map 4: Blackwood - Mumballup to Brockman Highway			
Map 5: Pemberton - Brockman Highway to Middleton Road			
Map 6: Northcliffe - Middleton Road to Broke Inlet Road			
Map 7: Walpole - Broke Inlet Road to William Bay			
Map 8: Denmark/Albany - William Bay to Albany			

### MUNDA BIDDI TRAIL

Map 1: Mundaring to Jarrahdale			
Map 2: Jarrahdale to Nanga			
Map 3: Nanga to Collie			
Map 4: Collie to Jarrahdale			
Map 5: Jarrahdale to Manjimup			
Map 6: Manjimup to Northcliffe			
Map 7: Northcliffe to Walpole			
Map 8: Walpole to Denmark			
Map 9: Denmark to Albany			

### CAPE TO CAPE TRACK

Map A: Cape Naturaliste to Moses Rock Campsite			
Map B: Moses Rock Campsite to Redgate Beach			
Map C: Redgate Beach to Cape Leeuwin			

GISB: 02032409\_2020

Produced by Cartographic Services Unit, July 2020

