

# Malgana Conservation Estate

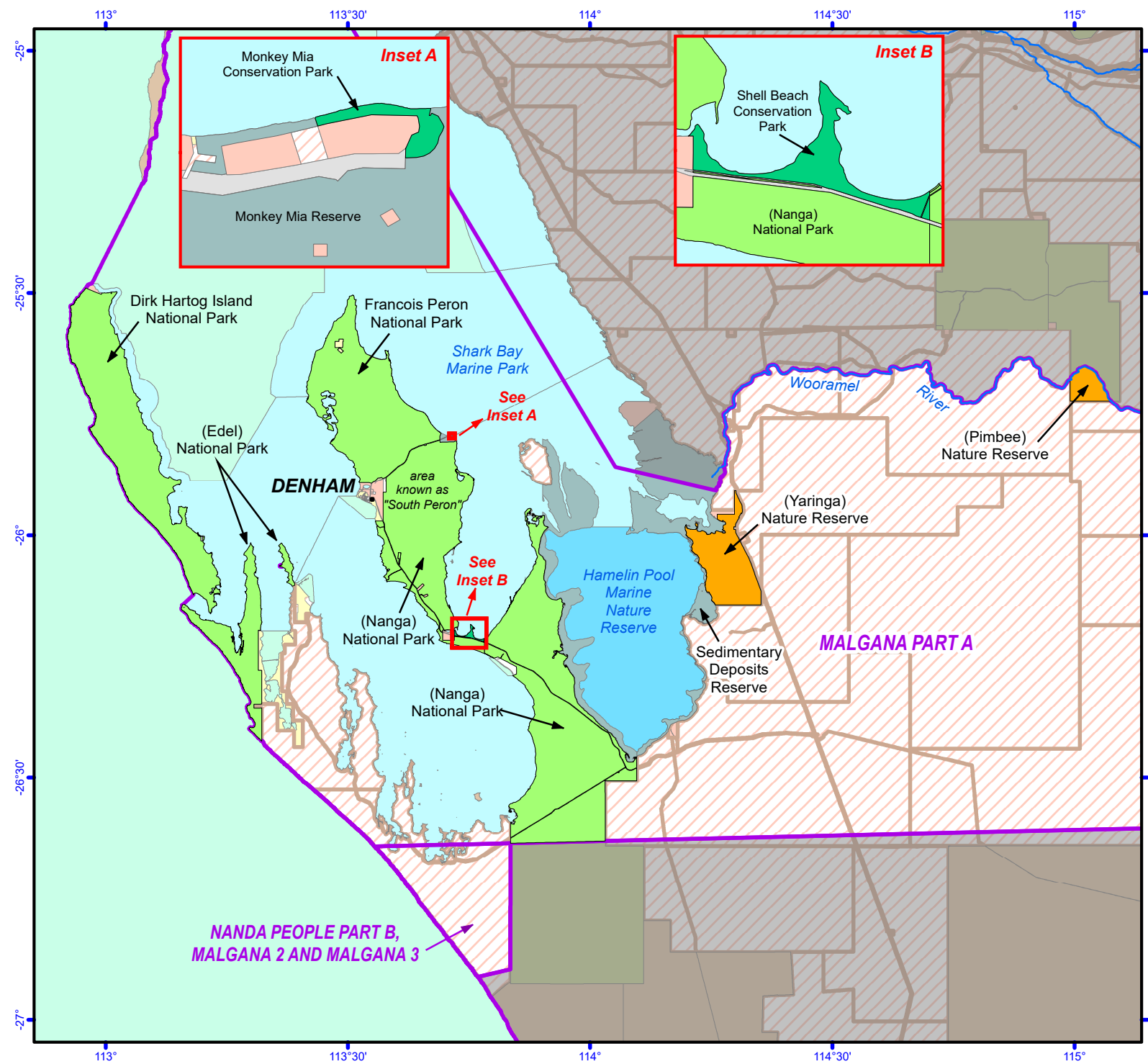
## Legend

### Malgana Conservation Estate Planning Area


- National Park
- Nature Reserve
- Conservation Park

### Land Tenure

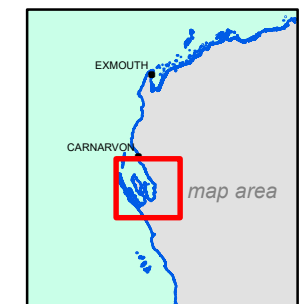
- National Park
- Nature Reserve
- Section 5(1)(g) and 5(1)(g) Reserve
- Marine Park
- Marine Nature Reserve
- Freehold
- Crown Reserve
- Pastoral Lease
- Unallocated Crown Land
- Public Roads/Other Public Land
- Native Title Boundary



1:1,250,000  
(A4)



Geographical Coordinate System  
Geodetic Datum of Australia 1994



Produced by the  
Department of  
Biodiversity, Conservation  
and Attractions



The Dept. of Biodiversity, Conservation and Attractions does not guarantee that this map is without flaw of any kind and disclaims all liability for any errors, loss or other consequence which may arise from relying on any information depicted.