







PROPOSED EXCISION FROM STATE FOREST No.25

Legend

- | | | | |
|--|---|---------------------------|---|
| 1. Proposed excision from State Forest No.25 |  | 4. State Forest |  |
| 2. National park adjoining area of excision |  | 5. Unallocated Crown Land |  |
| 3. Section 5(1)(h) land |  | 6. Freehold land |  |

SCALE: 1:20,000

On Landgate Plan: COLLIE (2131-III-SW)

On Department of Biodiversity Conservation and Attractions COG Plan: 2131-2 & 3