





Hay Block Firewood Area

Legend

-  Gates - no access
-  Firewood Area
-  Water Protection Zone
No firewood collection
-  Leased area - No firewood collection

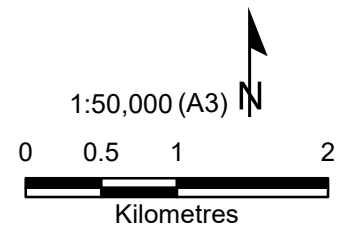
Cell 1

A - East of Denmark-Mount Barker road, south of Quickup Dam, west of Kernutts and north of private property 7576. **No firewood collection permitted in the Water Protection Zone.

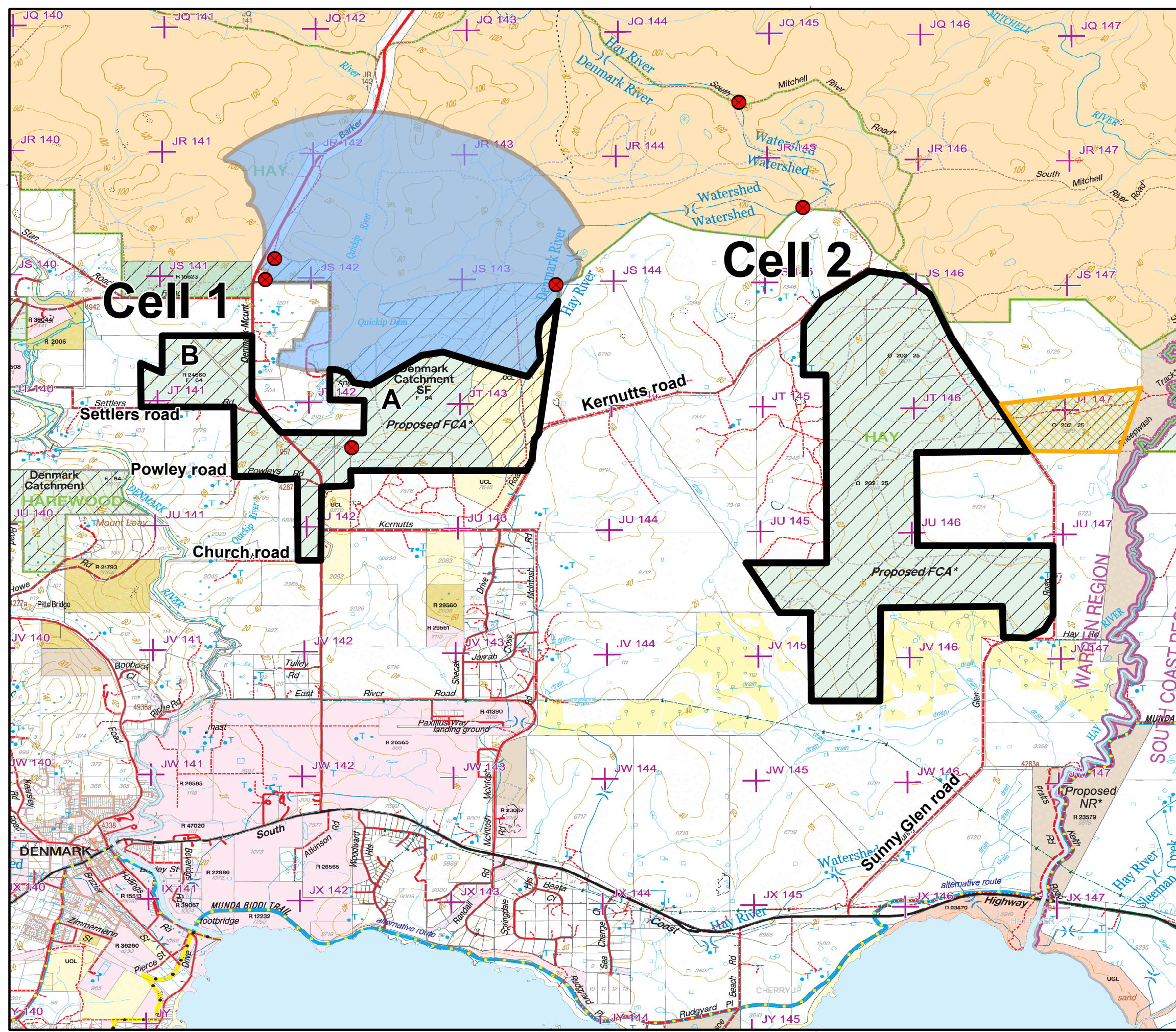
B - Forest Conservation Area west of Denmark- Mount Barker road, bordered by Church, Powley and Settlers road. Private property 2133 to the north

Cell 2

Forest conservation Area west of Sunny Glen road, bounded by private property



Coordinate System: GCS GDA 1994 Datum: GDA 1994



Graticule shown at 1 degree intervals
Grid shown at 100000 metre intervals

Roads and tracks on land managed by Department of Biodiversity, Conservation and Attractions may contain unmarked hazards and their surface condition is variable. Exercise caution and drive to conditions on all roads.

The Department of Biodiversity, Conservation and Attractions does not guarantee that this map is without flaw of any kind and disclaims all liability for any errors, loss or other consequence which may arise from relying on any information depicted.

Produced by Department of Biodiversity, Conservation and Attractions on Wednesday, 28 February 2024