
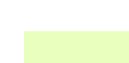






# Fauna Habitat Zones - Status at 31 December 2020

## Map 1: Swan Region



### BACKGROUND TENURE

-  Existing and proposed<sup>1</sup> conservation reserves.
-  Existing and proposed<sup>1</sup> reserves vested for "recreation and enjoyment of the natural environment and the agreement defined in Section 2 of the Alumina Refinery Agreement Act 1961".
-  State forest, timber reserves, miscellaneous reserves, and land held under title by the Executive Director.
-  Informal reserves: includes stream, diverse ecotype, and travel route zones, poorly represented vegetation complexes, remnant Darling Scarp ecosystem, and old-growth forest remaining outside existing and proposed conservation reserves.
-  Plantation areas
-  Parks and Wildlife region boundary

<sup>1</sup> As proposed in the *Forest Management Plan 2014-2023* and from subsequent land acquisitions, area management plans and government policies.





### FAUNA HABITAT ZONES

#### Indicative fauna habitat zones


-  Inside State Agreement Act mining lease areas.
-  Outside State Agreement Act mining lease areas.

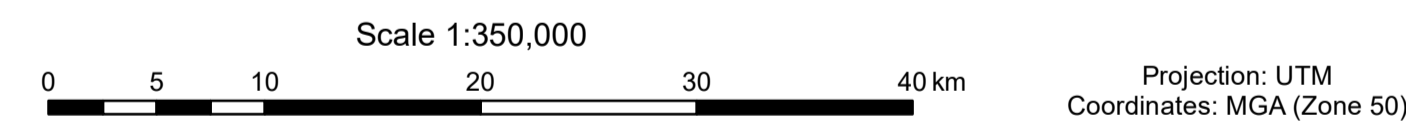
The locations of final fauna habitat zones are to be determined with regard to the requirements of the *Forest Management Plan 2014-2023*, and through State consultation with relevant companies using processes prescribed under, and consistent with, rights under the relevant Agreement Act.

Fauna habitat zones that have been located with regard to the criteria in the 'Biological diversity' chapter (*Forest Management Plan 2014-2023*) as a consequence of the immediate area being subject to timber harvesting or other relevant disturbance.

-  Outside State Agreement Act mining lease areas - fauna habitat zones finalised in 2020.
-  Outside State Agreement Act mining lease areas - fauna habitat zones finalised prior to 2020.
-  Inside State Agreement Act mining lease areas - interim fauna habitat zones that have been located in 2020 for all purposes except future mining.
-  Inside State Agreement Act mining lease areas - interim fauna habitat zones that have been located prior to 2020 for all purposes except future mining.

The finalisation of the locations of interim fauna habitat zones is to be determined with regard to the requirements of the *Forest Management Plan 2014-2023*, and through State consultation with relevant companies using processes prescribed under, and consistent with, rights under the relevant Agreement Act.

-  Current mining areas.
- Indicative fauna habitat zones have been removed from current mining areas, and will be reinstated (once mining and rehabilitation operations are completed) or relocated in accordance with the *Guidelines for the Selection of Fauna Habitat Zones* (2017).



#### Data Directory

Theme	Source	Month	Year	Custodian
Fauna habitat zones	DBCA	December	2020	Forest Management Branch
Existing and proposed tenure	DBCA	June	2020	Forest Management Branch
Informal reserves	DBCA	December	2020	Forest Management Branch
Management boundaries	DBCA	December	2012	Geographic Information Services Branch
Mining envelope	External	January	2019	Mining Companies

The Department of Biodiversity, Conservation and Attractions does not guarantee that this map is without flaw of any kind and disclaims all liability for any error, loss or other consequence which may arise from relying on any information depicted.

Produced by the Forest Management Branch  
under the direction of the Director General,  
Department of Biodiversity, Conservation and Attractions.  
April 2021

