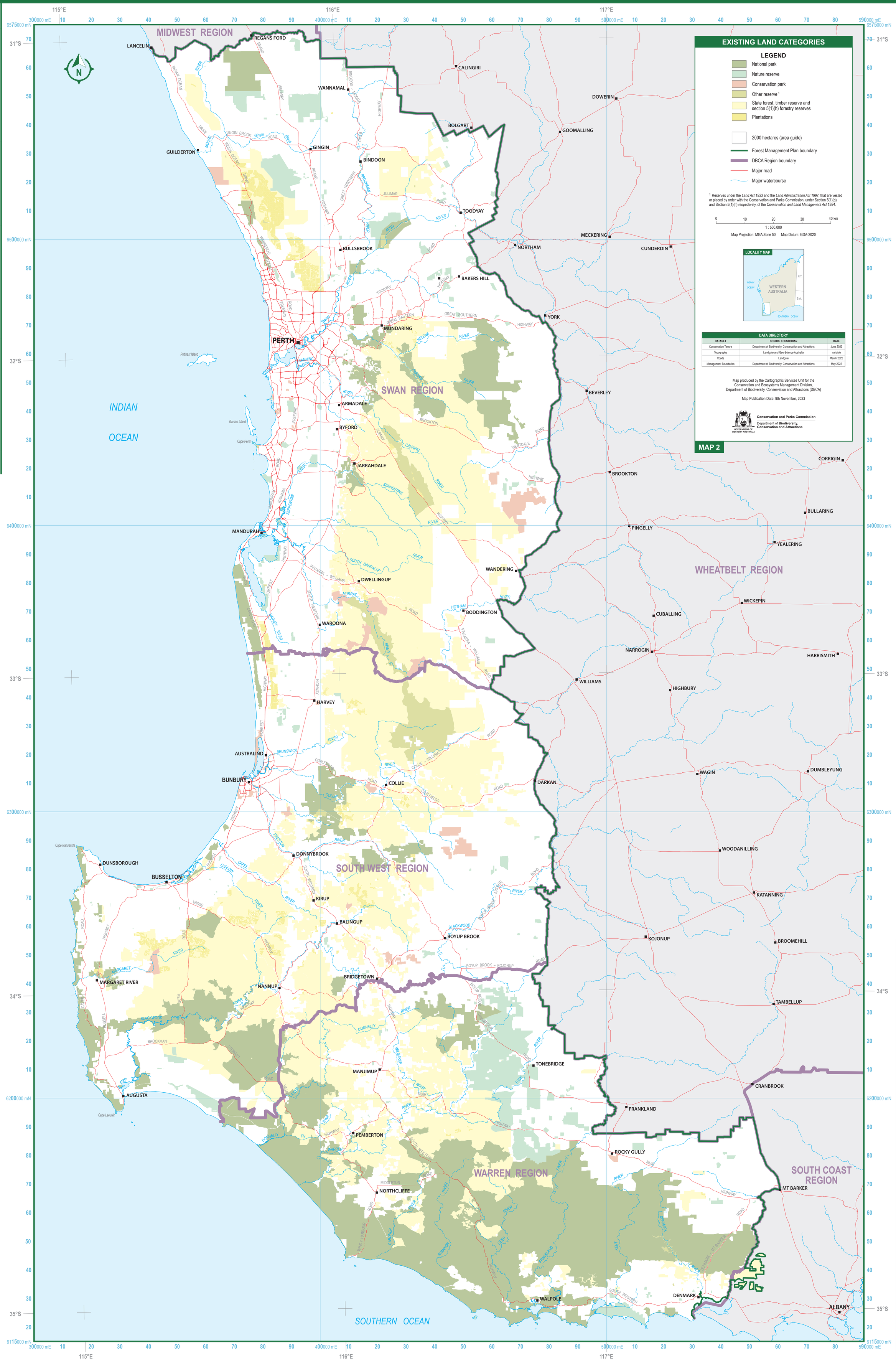
EXISTING LAND CATEGORIES
LEGEND
National park
Nature reserve
Conservation park
Other reserve [1]
State forest, timber reserve and section 5(1)(h) forestry reserves
Plantations
2000 hectares (area guide)
Forest Management Plan boundary
DBCA Region boundary
Major road
Major watercourse
[1] Reserves under the Land Act 1933 and the Land Administration Act 1997, that are vested or placed by order with the Conservation and Parks Commission, under Section 5(1)(g) and Section 5(1)(h) respectively, of the Conservation and Land Management Act 1984.
0 10 20 30 40 km
1 : 500,000
Map Projection: MGA Zone 50 Map Datum: GDA-2020
LOCALITY MAP
WESTERN AUSTRALIA
N.T.
S.A.
INDIAN OCEAN
SOUTHERN OCEAN
DATA DIRECTORY
DATASET | SOURCE / CUSTODIAN | DATE
Conservation Tenure | Department of Biodiversity, Conservation and Attractions | June 2022
Topography | Landgate and Geo-Science Australia | variable
Roads | Landgate | March 2022
Management Boundaries | Department of Biodiversity, Conservation and Attractions | May 2022
Map produced by the Cartographic Services Unit for the Conservation and Ecosystems Management Division, Department of Biodiversity, Conservation and Attractions (DBCA)
Map Publication Date: 9th November, 2023
Conservation and Parks Commission
Department of Biodiversity, Conservation and Attractions
GOVERNMENT OF WESTERN AUSTRALIA
MAP 2
MIDWEST REGION
SWAN REGION
SOUTH WEST REGION
WARREN REGION
WHEATBELT REGION
SOUTH COAST REGION
INDIAN OCEAN
SOUTHERN OCEAN
LANCELIN
REGANS FORD
CALINGIRI
WANNAMAL
DOWERIN
BOLGART
GOOMALLING
GUILDERTON
GINGIN
BINDOON
TOODYAY
MECKERING
NORTHAM
CUNDERDIN
BULLSBROOK
BAKERS HILL
YORK
MUNDARING
PERTH
BEVERLEY
ARMADALE
BYFORD
JARRAHDALE
BROOKTON
CORRIGIN
BULLARING
PINGELLY
YEALERING
MANDURAH
WANDERING
DWELLINGUP
WICKEPIN
BODDINGTON
CUBALLING
WAROONA
NARROGIN
HARRISMITH
WILLIAMS
HIGHBURY
HARVEY
AUSTRALIND
BUNBURY
COLLIE
DARKAN
WAGIN
DUMBLEYUNG
WOODANILLING
DONNYBROOK
DUNSBOROUGH
BUSSELTON
KIRUP
KATANNING
BALINGUP
BOYUP BROOK
KOJONUP
BROOMEHILL
MARGARET RIVER
NANNUP
BRIDGETOWN
TAMBELLUP
MANJIMUP
TONEBRIDGE
CRANBROOK
AUGUSTA
FRANKLAND
PEMBERTON
ROCKY GULLY
NORTHCLIFFE
MT BARKER
WALPOLE
DENMARK
ALBANY

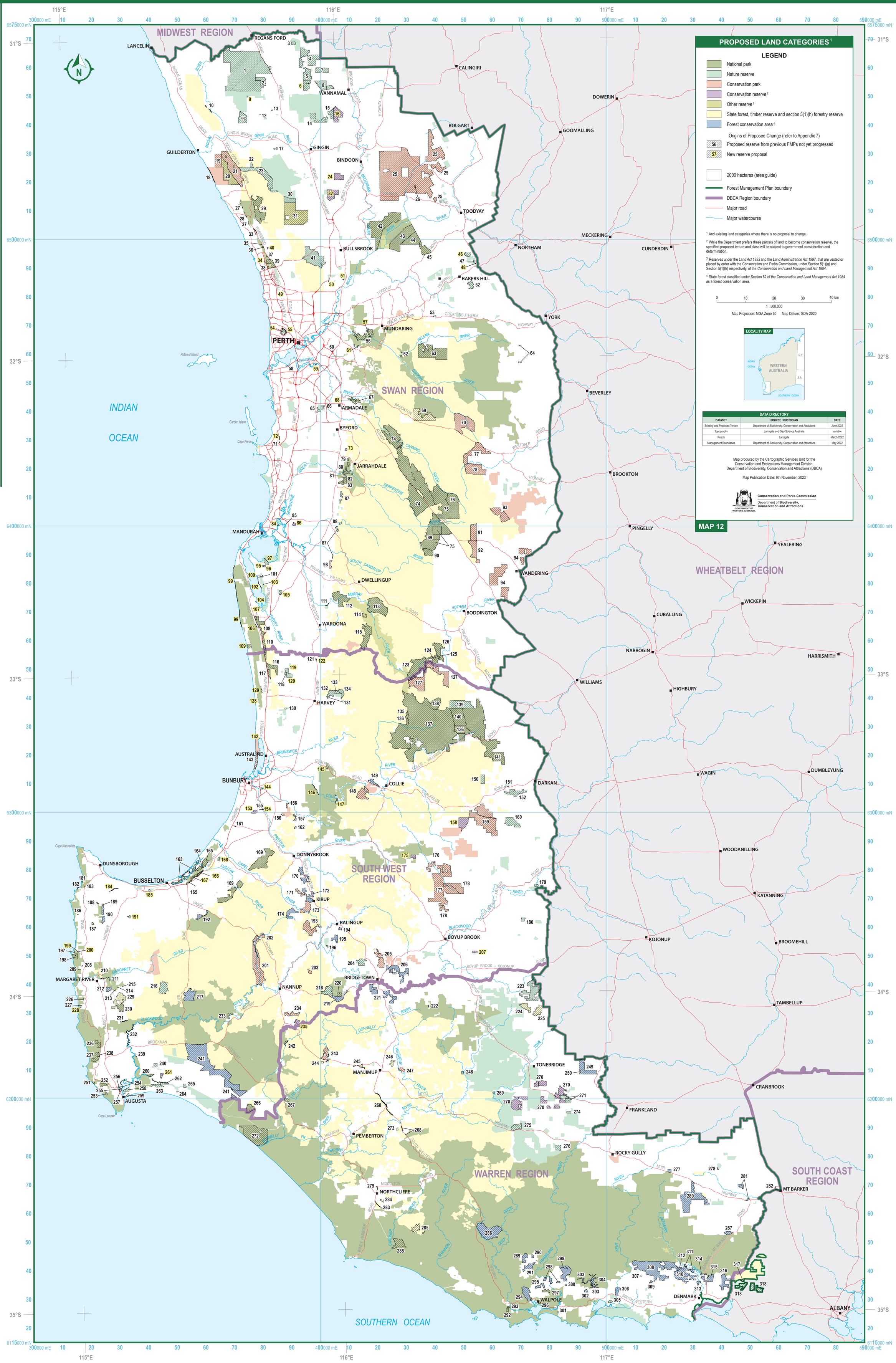

PROPOSED LAND CATEGORIES[1]

LEGEND

- National park
- Nature reserve
- Conservation park
- Conservation reserve[2]
- Other reserve[3]
- State forest, timber reserve and section 5(1)(h) forestry reserve
- Forest conservation area[4]

Origins of Proposed Change (refer to Appendix 7)

- 56 Proposed reserve from previous FMPs not yet progressed
- 57 New reserve proposal

- 2000 hectares (area guide)
- Forest Management Plan boundary
- DBCA Region boundary
- Major road
- Major watercourse

[1] And existing land categories where there is no proposal to change.

[2] While the Department prefers these parcels of land to become conservation reserve, the specified proposed tenure and class will be subject to government consideration and determination.

[3] Reserves under the *Land Act 1933* and the *Land Administration Act 1997*, that are vested or placed by order with the Conservation and Parks Commission, under Section 5(1)(g) and Section 5(1)(h) respectively, of the *Conservation and Land Management Act 1984*.

[4] State forest classified under Section 62 of the *Conservation and Land Management Act 1984* as a forest conservation area.

0 10 20 30 40 km

1 : 500,000

Map Projection: MGA Zone 50 Map Datum: GDA-2020

LOCALITY MAP

INDIAN OCEAN · WESTERN AUSTRALIA · N.T. · S.A. · SOUTHERN OCEAN

DATA DIRECTORY		
DATASET	SOURCE / CUSTODIAN	DATE
Existing and Proposed Tenure	Department of Biodiversity, Conservation and Attractions	June 2022
Topography	Landgate and Geo-Science Australia	variable
Roads	Landgate	March 2022
Management Boundaries	Department of Biodiversity, Conservation and Attractions	May 2022

Map produced by the Cartographic Services Unit for the Conservation and Ecosystems Management Division, Department of Biodiversity, Conservation and Attractions (DBCA)

Map Publication Date: 9th November, 2023

GOVERNMENT OF WESTERN AUSTRALIA

Conservation and Parks Commission

Department of **Biodiversity, Conservation and Attractions**

MAP 12

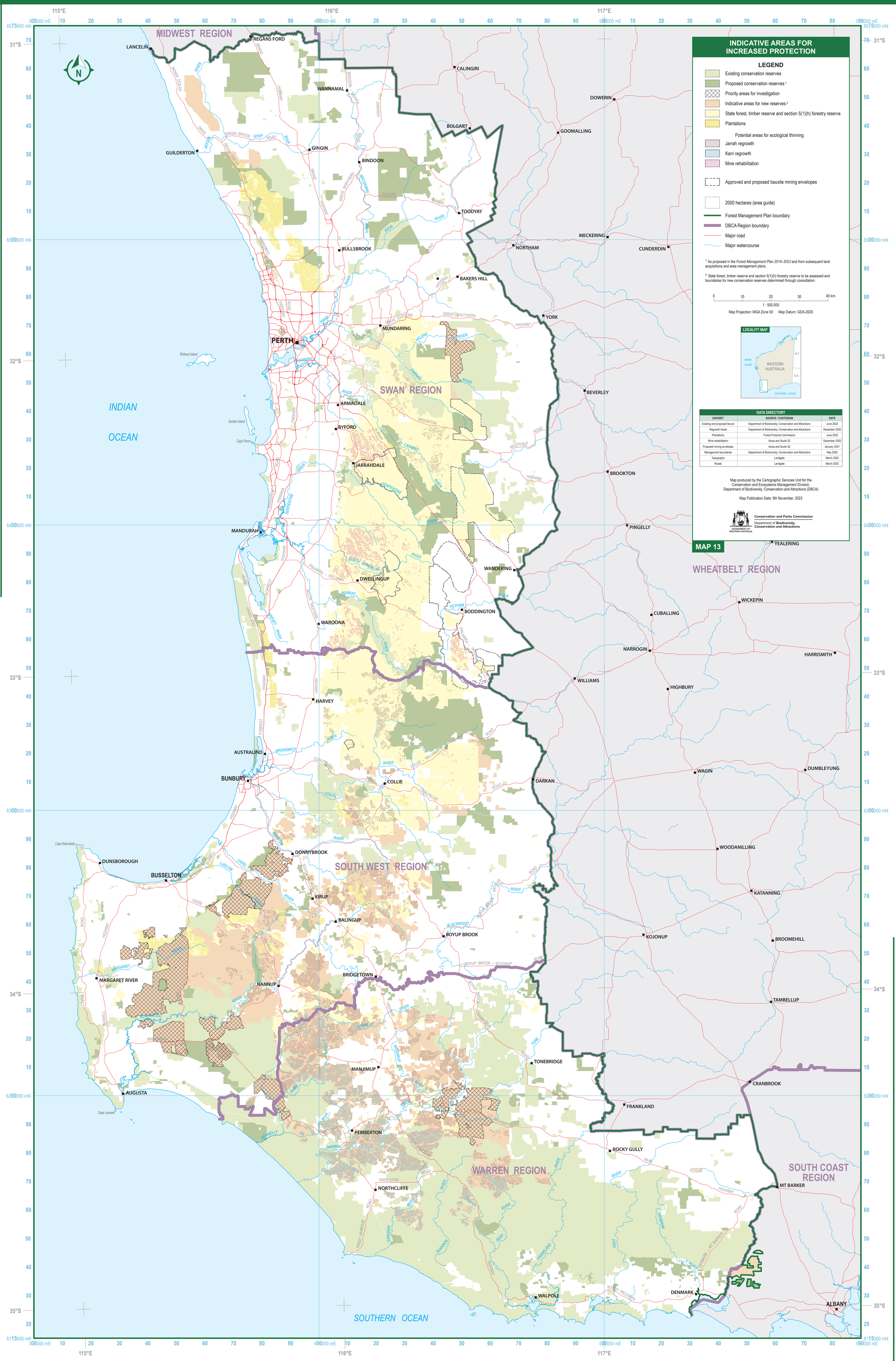

DATA DIRECTORY

DATASET	SOURCE / CUSTODIAN	DATE
Existing and proposed tenure	Department of Biodiversity, Conservation and Attractions	June 2022
Regrowth forest	Department of Biodiversity, Conservation and Attractions	December 2020
Plantations	Forest Products Commission	June 2022
Mine rehabilitation	Alcoa and South-32	December 2020
Proposed mining envelopes	Alcoa and South-32	January 2021
Management boundaries	Department of Biodiversity, Conservation and Attractions	May 2022
Topography	Landgate	March 2022
Roads	Landgate	March 2022