










Map 13a. Existing Recreation Sites

Legend

-  Management Plan boundary
-  Management Plan area

Level of Development

-  High
-  Medium
-  Low

-  Bibbulmun Track
-  2WD sealed
-  2WD unsealed
-  4WD track

0 2.5 5 10 15 20
Scale km

