







# Map 12. Public Access



**Legend**

-  Management Plan boundary
-  Management Plan area
-  Bibblumun Track

**Access Roads**

-  2WD sealed
-  2WD unsealed
-  4WD track

**Proposed Access Roads**

-  2WD unsealed
-  2WD unsealed DRA

0 2.5 5 10 15 20  
Scale km

