










# Map 2. Tenure

## Legend

-  Management Plan boundary (includes adjacent islands)
-  Proposed forest conservation area
-  Proposed Walpole and Nornalup Inlets Marine Park
-  National park
-  Nature reserve
-  State forest, timber reserve, miscellaneous reserve & land held under title by the CALM Executive Body
-  CALM Act sections 5(1)(g) and 5(1)(h) reserve
-  Unallocated Crown land
-  Unmanaged reserve

